

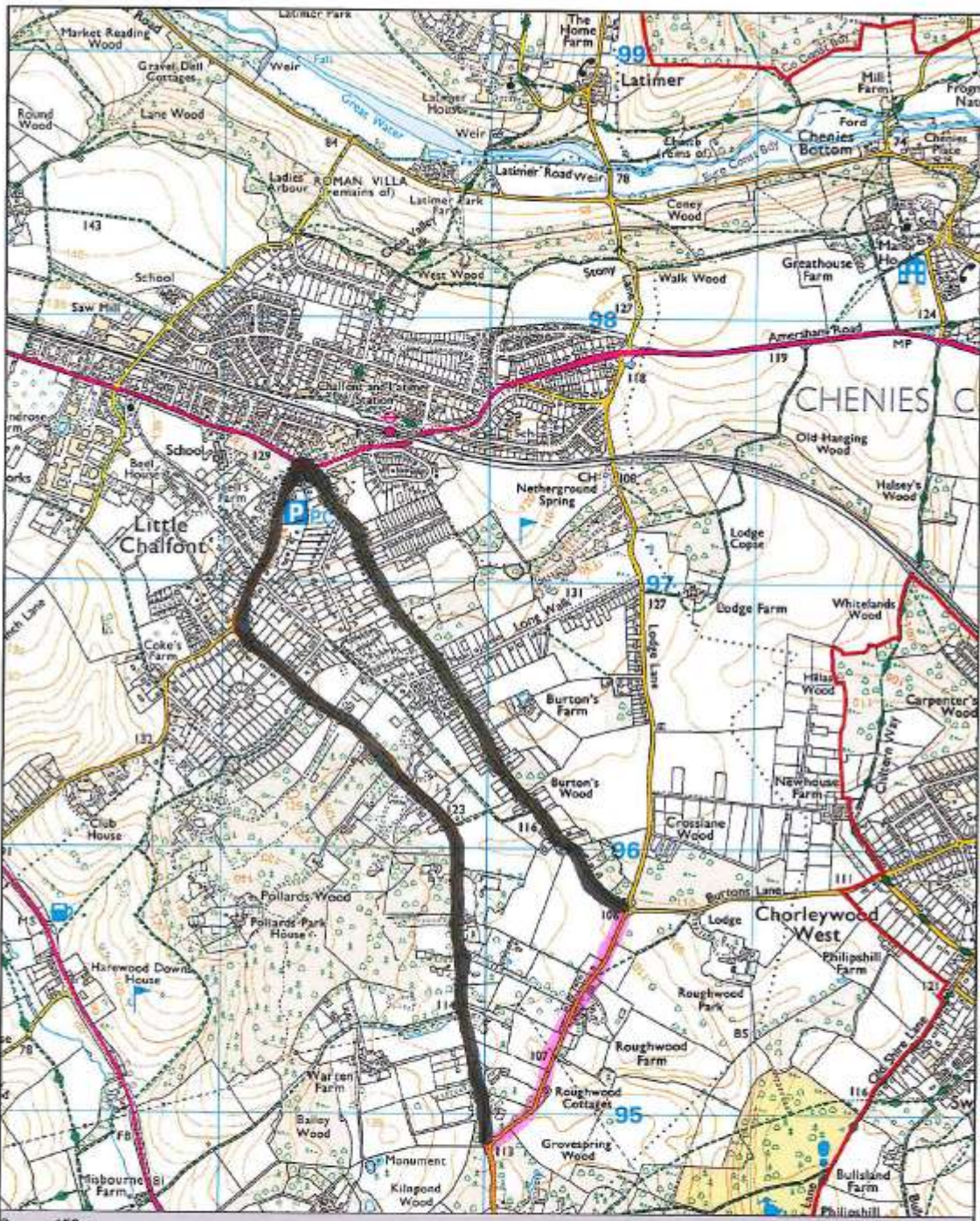
TRANSPORT FOR BUCKINGHAMSHIRE

TEMPORARY ROAD CLOSURE ORDER – CHILTERN DISTRICT AREA

COVERING PERIOD FEBRUARY – MARCH 2012

SCHEDULE OF ROADS


Road No./Name	Parish	Dates	Extents of Closure	Diversion Route
MC 34 Roughwood Lane,	Little Chalfont	05/03/2012 – 11/03/2012	Entire length of road - from j/w Nightingales Lane to j/w Burtons Lane.	TWO-WAY B4442 Nightingales Lane (Chalfont St Giles) – B4442 Nightingales Lane (Little Chalfont). B4442 Cokes Lane (Little Chalfont) A404 Chalfont Station Rd (Little Chalfont)
MC38 Gorelands Lane, Chalfont St Giles	Chalfont St Giles	05/03/2012 – 11/03/2012	Between Chesham Lane and Shire Lane	TWO-WAY A412 Denham Way, South onto North Orbital Road A412, continue on into Denham Ave. At traffic lights turn right onto Oxford Rd A40, At traffic lights turn right onto Amersham Rd A413, Continue on the A413 to Chalfont St Peter . At Greyhound roundabout turn right into Joiners Lane to the junction with Denham Lane turn left into Denham Lane , continue into Chesham Lane where diversion ends.





MAPviewer


ME34 ROUGHWOOD LANE

CHALFONT ST GILES

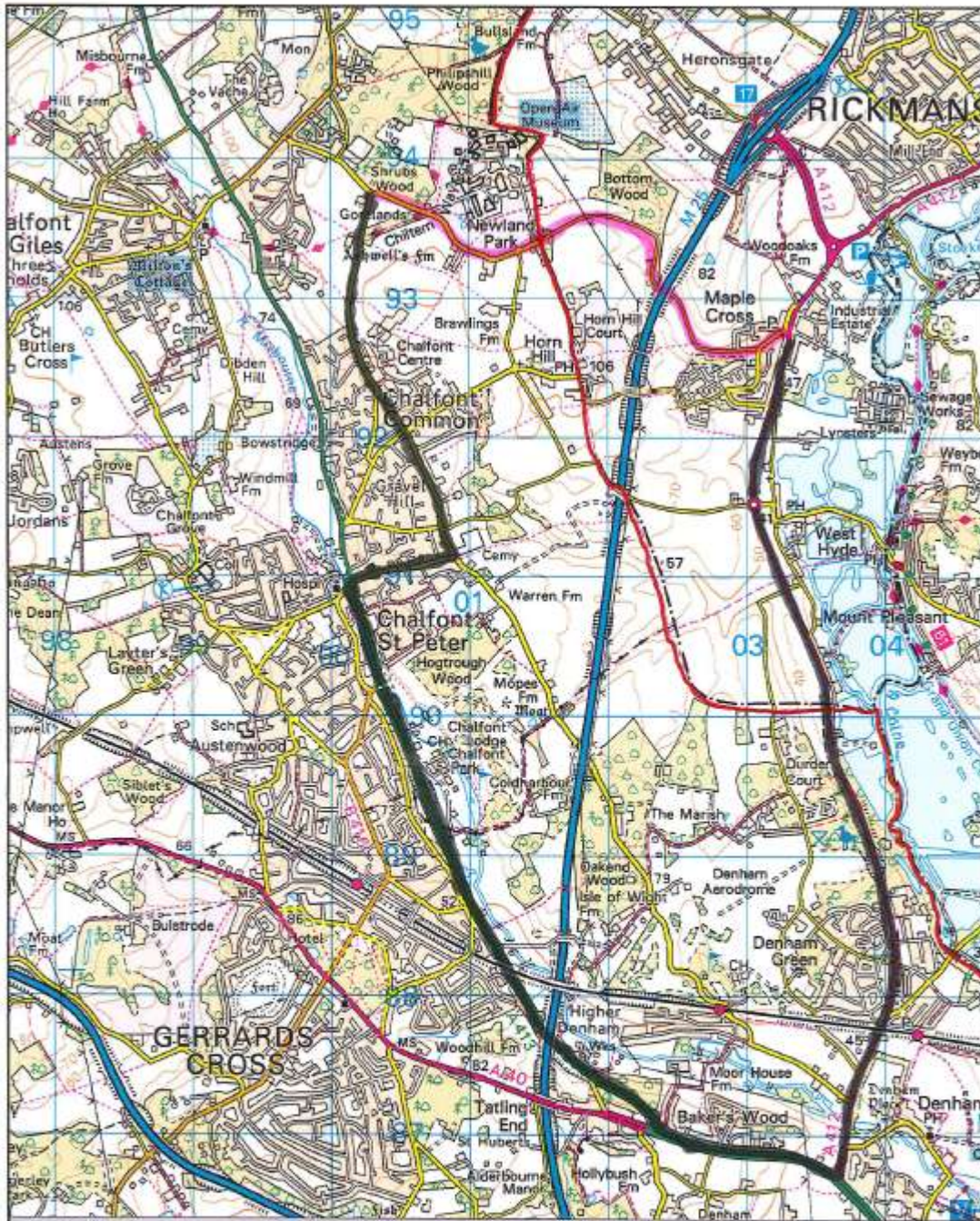
 CLOSURE

 DIVERSION



 **MAP viewer**

© Crown Copyright. All rights reserved. Buckinghamshire County Council 100021529 2009. Aerial Photographs by ukperspective.com



0 300m

MAPviewer

MC 38
GORELANDS LANE
CHALFONT ST GILES

 DIVERSION
 CLOSURE

